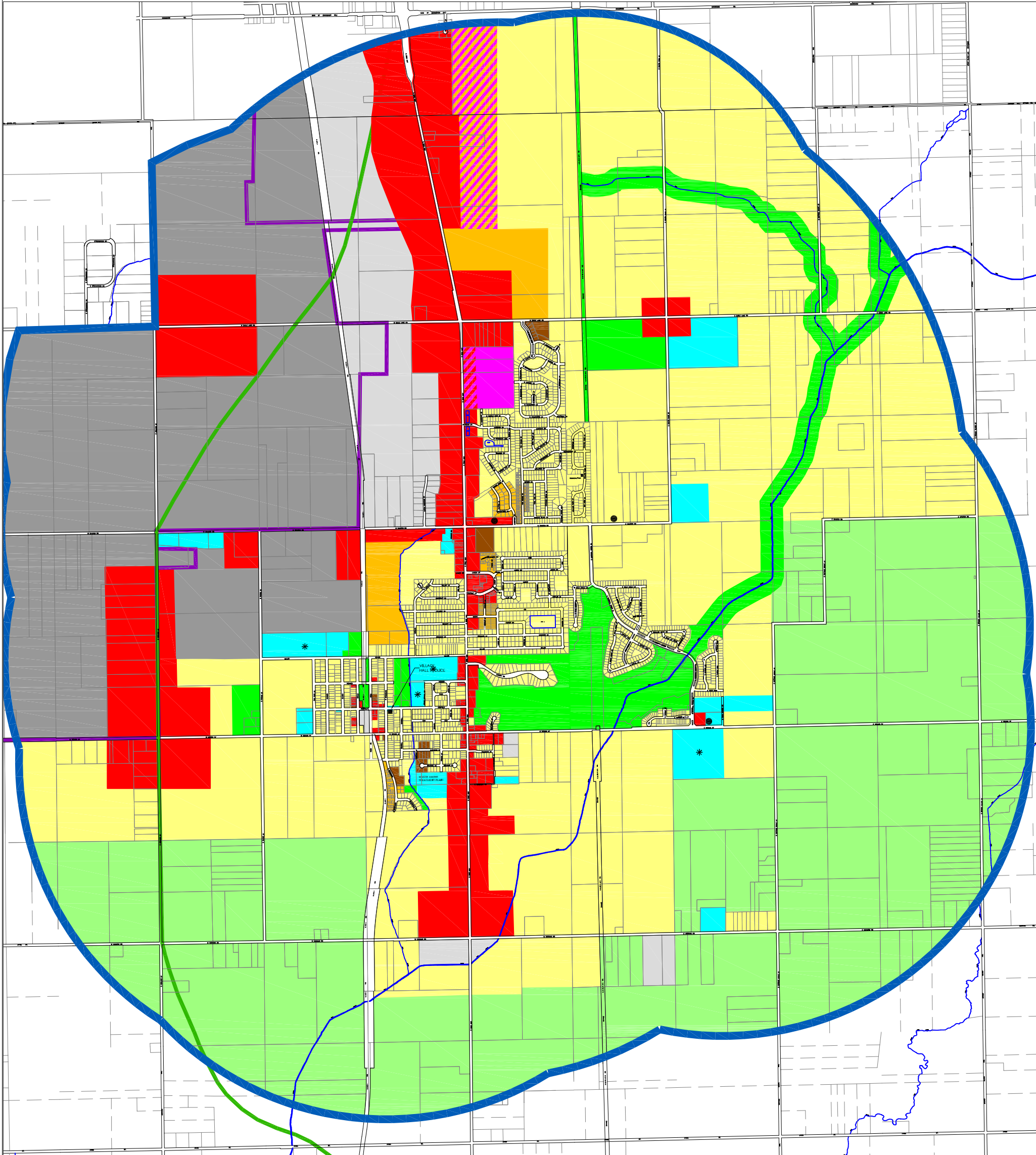





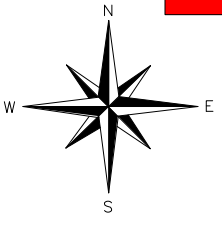
VILLAGE OF BEECHER, ILLINOIS LAND USE PLAN



LEGEND

- | | | | |
|---|---------------------------|---|---------------------------------|
|  | AGRICULTURAL |  | RAIL SERVED INDUSTRIAL |
|  | SINGLE FAMILY RESIDENTIAL |  | NO RAIL SERVED INDUSTRIAL |
|  | MULTI-FAMILY RESIDENTIAL |  | INSTITUTIONAL - (* SCHOOL SITE) |
|  | TOWNHOUSE RESIDENTIAL |  | OPEN SPACE / RECREATION |
|  | COMMERCIAL |  | OFFICE / RESEARCH |

-  AIRPORT BOUNDARY
-  BEECHER BY-PASS
-  POSSIBLE FIRE STATION LOCATION



SCALE: 1" = 2500'

I:\BEECH\GENERAL\Drawings\land_use\fland-use.dwg
 PLOTTED: 11-08-08 @ 8:16am
 VERSION: 16.2s (LMS Tech)



Baxter & Woodman
 Crystal Lake, Illinois 815.459.1880
 Mokena, Illinois 708.478.2090
 Burlington, Wisconsin 262.763.7834
 DeKalb, Illinois 815.787.3111
 Craylake, Illinois 847.223.5088
 Rockford, Illinois 815.489.1551
 Plainfield, Illinois 815.609.7425
 Itasca, Illinois 630.773.1870